

KEY

- **PROPOSED NO WAITING AT ANY TIME**
- **EXISTING WAITING AND PARKING RESTRICTIONS**

Notes

| Rev. | Description | Drwn | Sig. | Date | Chkd | Sig. | Date | Appr | Sig. | Date |
|------|---------------------------------------|------|------|-------|------|------|-------|------|------|-------|
| A | RESTRICTIONS AMENDED - JUNE COMMITTEE | CAH | CAH | 05.10 | JP | JP | 05.10 | TPC | TPC | 05.10 |

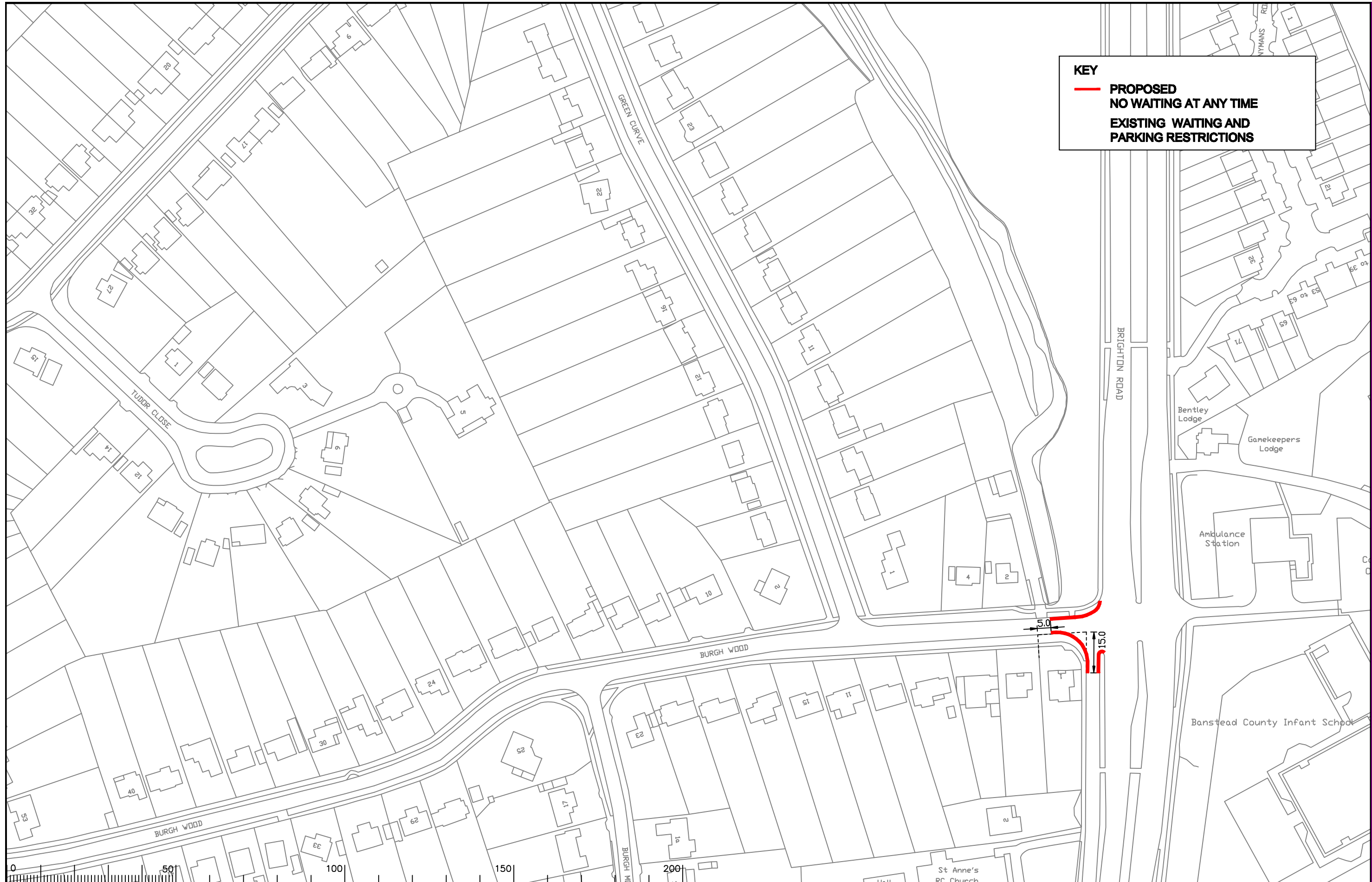
North Point

Based upon the Ordnance Survey mapping with the permission of the Controller of Her Majesty's Stationery Office © Crown copyright. Unauthorised reproduction infringes Crown copyright and may lead to prosecution or civil proceedings. Surrey County Council LA 078872 1998.

| | | | | | |
|-------------|-----|------|-----|------|-------|
| Drawn by | CAH | Sig. | CAH | Date | 02.10 |
| Checked by | JP | Sig. | JP | Date | 02.10 |
| Approved by | TPC | Sig. | TPC | Date | 02.10 |

Project
REIGATE AND BANSTEAD DPE BANSTEAD
Drawing
IMPLEMENTED TRAFFIC ORDERS

Project No. 3282/R&B
Contract Sheet No. 18130
Drawing No. 18130
Rev. A
Classification
ADVERTISED



KEY

— **PROPOSED
NO WAITING AT ANY TIME**

**EXISTING WAITING AND
PARKING RESTRICTIONS**

Notes

| Rev. | Description | Drwn | Sig. | Date | Chkd | Sig. | Date | Appr | Sig. | Date |
|------|-------------|------|------|------|------|------|------|------|------|------|
| 0 | | | | | | | | | | |

North Point

| | | | | | |
|-------------|-----|------|-----|------|-------|
| Drawn by | CAH | Sig. | CAH | Date | 02.10 |
| Checked by | JP | Sig. | JP | Date | 02.10 |
| Approved by | TPC | Sig. | TPC | Date | 02.10 |

Project

**REIGATE AND BANSTEAD DPE
BANSTEAD**

Drawing

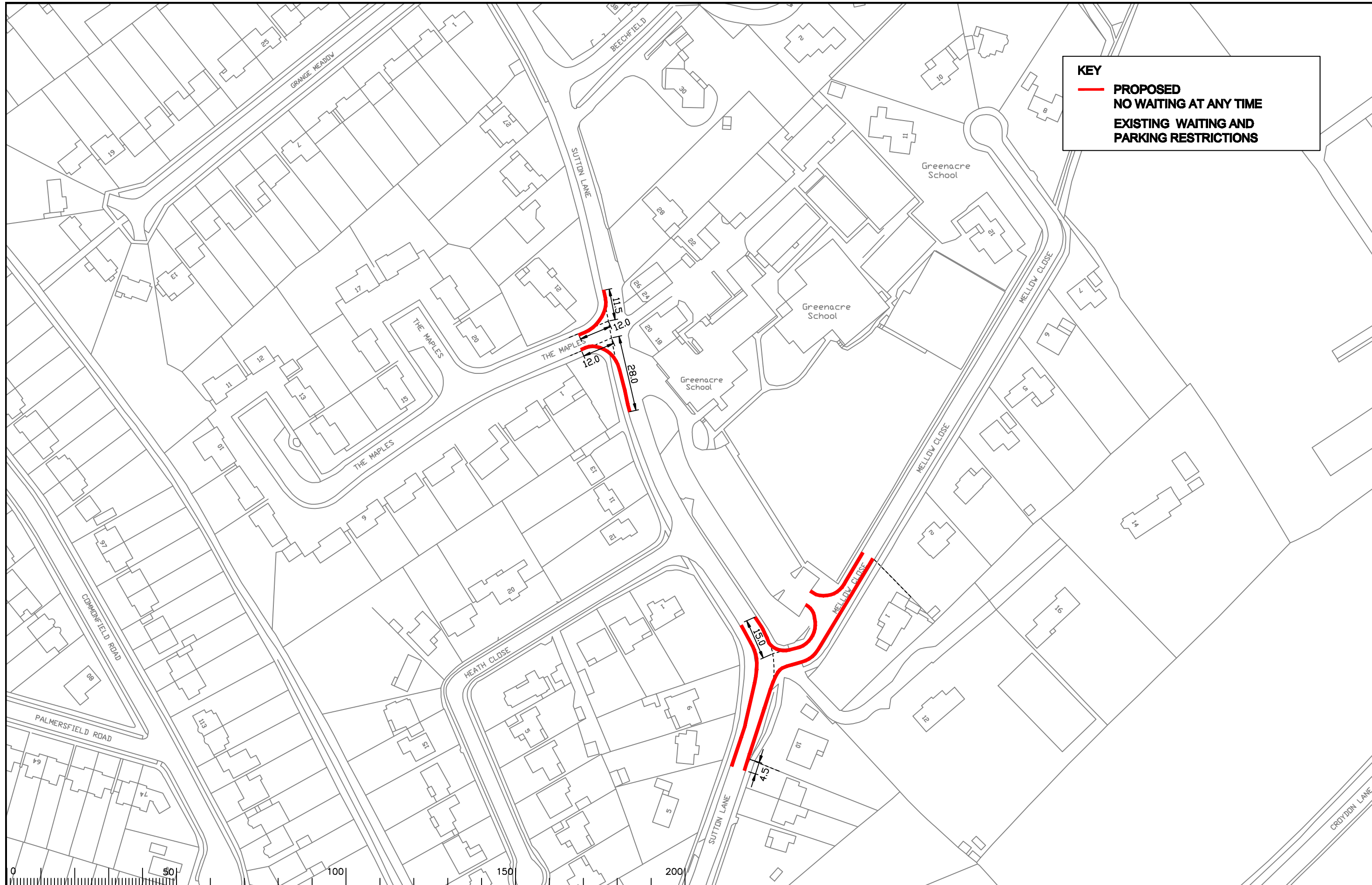
IMPLEMENTED TRAFFIC ORDERS

SHEET OF

**SURREY
COUNTY COUNCIL**
Sustainable Development

Project No. 3282/R&B
Contract Sheet No. 18131
Drawing No. 18131
Rev. -
Classification: ADVERTISED

S:\Project-current\3282\R&B\Cad Drawings\19 Advertised\Advertised240211\3282.dwg



KEY
— PROPOSED
— NO WAITING AT ANY TIME
— EXISTING WAITING AND
— PARKING RESTRICTIONS

Notes

| Rev. | Description | Drwn | Sig. | Date | Chkd | Sig. | Date | Appr | Sig. | Date |
|------|-------------|------|------|------|------|------|------|------|------|------|
| | | | | | | | | | | |
| | | | | | | | | | | |
| | | | | | | | | | | |
| | | | | | | | | | | |
| | | | | | | | | | | |
| | | | | | | | | | | |
| | | | | | | | | | | |
| | | | | | | | | | | |
| | | | | | | | | | | |
| | | | | | | | | | | |

North Point

Based upon the Ordnance Survey mapping with the permission of the Controller of Her Majesty's Stationary Office © Crown copyright. Unauthorised reproduction infringes Crown copyright and may lead to prosecution or civil proceedings. Surrey County Council LA 078872 1996.

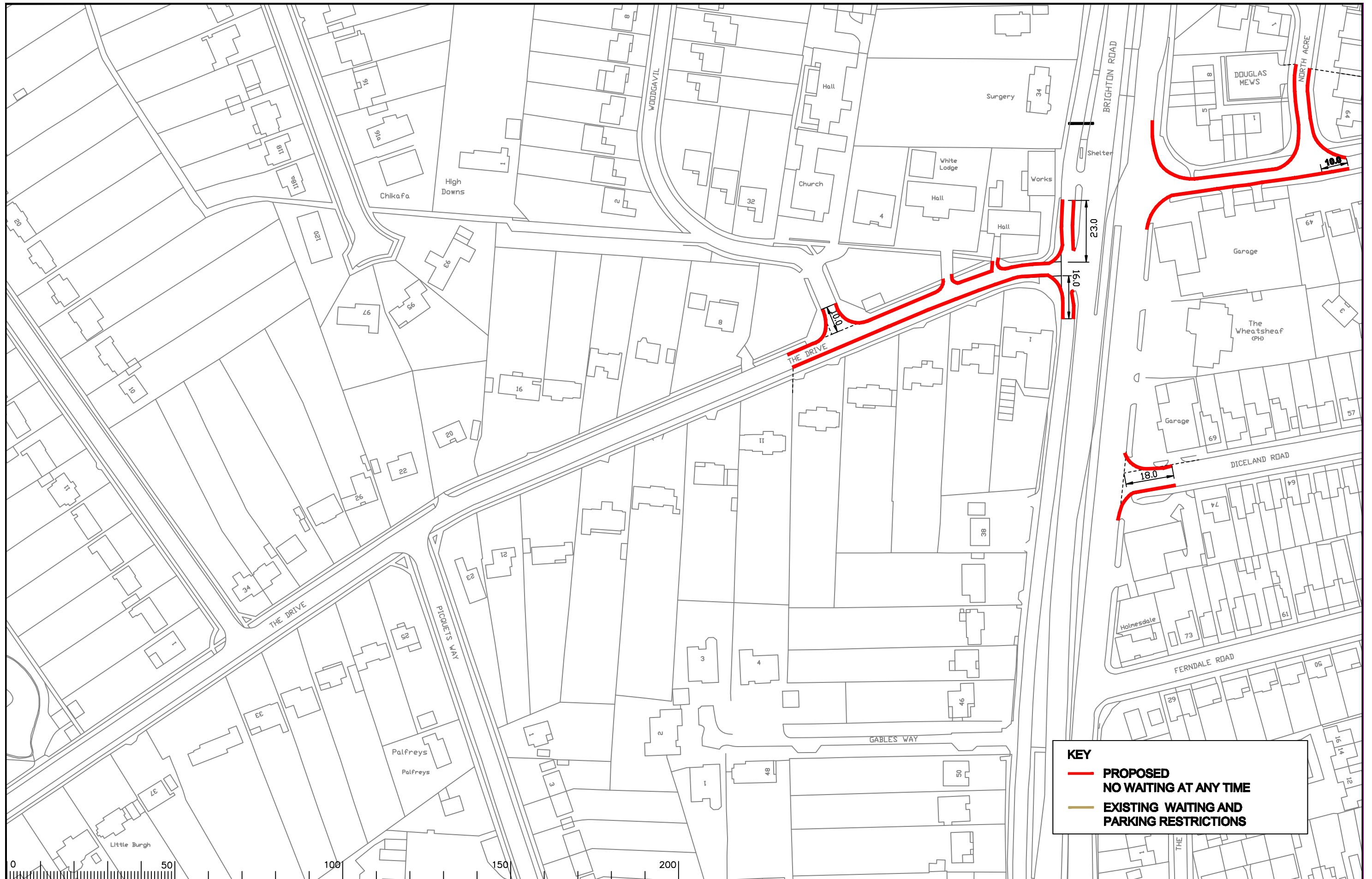
| | | | | | |
|-------------|-----|------|-----|------|-------|
| Drawn by | CAH | Sig. | CAH | Date | 02.10 |
| Checked by | JP | Sig. | JP | Date | 02.10 |
| Approved by | TPC | Sig. | TPC | Date | 02.10 |

Project
**REIGATE AND BANSTEAD DPE
 BANSTEAD**
 Drawing
IMPLEMENTED TRAFFIC ORDERS

SURREY
 COUNTY COUNCIL
 Sustainable Development

| | |
|--------------------|------------|
| Project No. | 3282/R&B |
| Contract Sheet No. | |
| Drawing No. | 18132 |
| Rev. | |
| Classification | ADVERTISED |

SHEET OF



KEY

- **PROPOSED NO WAITING AT ANY TIME**
- **EXISTING WAITING AND PARKING RESTRICTIONS**



Notes

| Rev. | Description | Drwn | Sig. | Date | Chkd | Sig. | Date | Appr | Sig. | Date |
|------|---------------------------------------|------|------|-------|------|------|-------|------|------|-------|
| A | RESTRICTIONS AMENDED - JUNE COMMITTEE | CAH | CAH | 05.10 | JP | JP | 05.10 | TPC | TPC | 05.10 |

| Drwn | Sig. | Date | Chkd | Sig. | Date | Appr | Sig. | Date |
|------|------|-------|------|------|-------|------|------|-------|
| CAH | CAH | 05.10 | JP | JP | 05.10 | TPC | TPC | 05.10 |

North Point

| Drawn by | Sig. | Date |
|-----------------------|------|-------|
| CAH | CAH | 02.10 |
| Checked by originator | Sig. | Date |
| JP | JP | 02.10 |
| Approved by | Sig. | Date |
| TPC | TPC | 02.10 |

Project
REIGATE AND BANSTEAD DPE
BANSTEAD
 Drawing
IMPLEMENTED TRAFFIC ORDERS

SURREY COUNTY COUNCIL
 Sustainable Development
 Head of Transportation
 111, The Guildhall, Guildford, Surrey GU1 2HF

| | |
|--------------------|------------|
| Project No. | 3282/R&B |
| Contract Sheet No. | |
| Drawing No. | 18133 |
| Rev. | A |
| Classification | ADVERTISED |

SHEET OF